










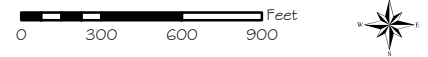


Grand Traverse Commons Master Plan Motorized Circulation



-  Traffic Light
-  Special & Unique Entryway
-  Division St-Future Study Area
-  GT Commons Boundary
-  Potential Traffic Calming Measure
-  Major Street
-  Minor Street
-  Limited Street
-  Perimeter Street
-  Development Zone
-  Natural/Conservation Zone



Data Provided by:
Traverse City Engineering Dept.

Map Produced by:
LIAA

PARTNERSHIPS
for **CHANGE**
Sustainable Communities

